Check for updates

Received: 15 October 2025 | Accepted: 23 April 2026

DOI: 10.1111/afe.70056

RESEARCH ARTICLE

Agricultural and Forest Entomology

Global habitat suitability and invasion risk of melon thrips

Owusu Fordjour Aidoo[1] | Rosina Kyerematen[2,3] | Emmanuel Twum[4] | Frederick Leo Sossah[5] | Gengping Zhu[1] | David W. Crowder[1]

[1]Department of Entomology, Washington State University, Pullman, Washington, USA

[2]African Regional Postgraduate Programme, University of Ghana, Legon, Ghana

[3]Department of Animal Biology and Conservation Science, University of Ghana, Legon, Ghana

[4]Department of Mathematics of Education, University of Education, Winneba, Ghana

[5]Council for Scientific and Industrial Research-Oil Palm Research Institute, Sekondi, Ghana

Correspondence
Owusu Fordjour Aidoo, Department of Entomology, Washington State University, Pullman, WA 99164, USA.
Email: owusufordjour.aidoo@wsu.edu

Abstract

1. Invasive species pose major threats to agriculture, biodiversity and livelihoods. However, risk assessments are often reactive rather than predictive. The melon thrip (*Thrips palmi* Karny) is a regulated quarantine pest native to Southeast Asia that has established in over 50 countries, but its global potential distribution under current and future environmental scenarios remains insufficiently characterized.
2. Using 86 georeferenced occurrence records and six WorldClim bioclimatic variables, we developed and validated a Maxent model to estimate current and future (2081–2100) global habitat suitability for *T. palmi*.
3. Model performance was strong (Area Under Curve = 0.81, True Skill Statistic = 0.53, Continuous Boyce Index = 0.63). The most influential predictors were precipitation of the wettest month (37.7%), precipitation of the driest month (36.7%) and annual mean temperature (9.7%).
4. Suitable habitat for *T. palmi* is projected to increase from 4.1% of current global land area to 7.82% by 2081–2100, a 92.8% expansion. The greatest increases are expected to occur in West and East Africa, South and Southeast Asia, and Central and South America, alongside poleward expansion into temperate regions of Europe and North America.
5. Our study supports proactive surveillance, phytosanitary regulation and integrated pest management for *T. palmi* in vulnerable agricultural regions.

KEYWORDS
environmental, invasive pest, Maxent, risk assessment, species distribution modelling, *Thrips palmi*

INTRODUCTION

Globalization has accelerated the spread of invasive species, with over 37,000 alien species now established worldwide (Seebens et al., 2017; Roy et al., 2023). Invasive insects spread via international human activity and substantially affect biodiversity, agriculture and public health (Roy et al., 2023). The global economic cost of invasions is substantial, with estimates ranging from $165 billion to $1.4 trillion annually (Bradshaw et al., 2016; Renault et al., 2022). Environmental change can exacerbate these risks by altering abiotic and biotic conditions (Beaury et al., 2020; Shabani et al., 2020). However, species responses to environmental change are not uniform, and some invaders are expanding their ranges while others are contracting (Bates & Bertelsmeier, 2021; Bradley et al., 2024; Liu et al., 2020). Yet, under most high-emissions scenarios, invasion frontiers are projected to shift poleward (Beaury et al., 2020).

[Correction added on 04 June 2026, after first online publication: The Ethics Statement and Consent sections have been deleted.]

This is an open access article under the terms of the Creative Commons Attribution License, which permits use, distribution and reproduction in any medium, provided the original work is properly cited.
© 2026 The Author(s). *Agricultural and Forest Entomology* published by John Wiley & Sons Ltd on behalf of Royal Entomological Society.

The melon thrip, *Thrips palmi* Karny, is a highly invasive pest native to Southeast Asia that now occurs in over 50 countries. It is listed as an A1 quarantine pest by the European and Mediterranean Plant Protection Organization (EPPO, 2017a) and has undergone a comprehensive risk assessment by the European Food Safety Authority (EFSA et al., 2025). *Thrips palmi* feeds on over 200 plant species, including many crops (CABI, 2022; Cannon et al., 2007), and transmits viruses such as groundnut bud necrosis virus, melon yellow spot virus and watermelon silver mottle virus (Mandal et al., 2017; Rotenberg et al., 2015). It may produce up to 15 generations annually, with outbreaks often coinciding with dry periods, and economic consequences extend beyond yield losses (EFSA et al., 2025; Ghosh, 2020). In 2015, the European Union intercepted *T. palmi* on vegetables from Ghana and banned imports, reducing Ghana's gross domestic product by $5 million (Saavedra Gonzalez et al., 2016). In England, eradication of an outbreak exceeded £56,000, with projected long-term losses of £20 million (MacLeod et al., 2004).

Current management strategies for *T. palmi* include sanitation, biological control and chemical control. However, these strategies remain insufficient across landscape scales due to widespread resistance, rapid population growth, broad host range and continued trade-mediated dispersal (Cannon et al., 2007; Seal, 2004; Shen et al., 2023; Shi et al., 2020). Consequently, proactive surveillance informed by predictive modelling is essential. For example, correlative species distribution models that relate occurrence records to environmental variables to estimate climatic suitability are widely used in invasive pest risk assessment (Khwarahm, 2025; Waheed et al., 2025). For *T. palmi*, modelling studies have been conducted at regional scales, including CLIMEX-based projections for the Korean Peninsula (Park et al., 2014) and species distribution model approaches incorporating land-use change (Hong et al., 2019). However, a comprehensive global assessment of habitat suitability under current and future environmental scenarios is lacking, limiting the ability to anticipate invasion risks beyond well-studied regions.

Here, we used a Maxent modelling framework to: (i) predict the current and future global distribution of *T. palmi*; (ii) quantify changes in environmentally suitable areas between baseline conditions (1970–2000) and a high-emissions scenario for 2081–2100; (iii) identify key bioclimatic drivers of *T. palmi* geographic distribution; and (iv) quantify countries at greatest risk of invasion or range expansion, including those in Europe, Africa and the Americas. The Maxent modelling framework we used is effective for presence-only data and performs robustly across highly variable sample sizes (Aidoo et al., 2025; Lissovsky & Dudov, 2021). We hypothesized that environmentally suitable areas for *T. palmi* would increase in the future, but effects would vary worldwide. Our results provide actionable insights to support surveillance, phytosanitary policy and integrated pest management for this globally important quarantine pest.

MATERIALS AND METHODS

Species data

Georeferenced occurrence records of *T. palmi* were compiled from peer-reviewed literature (Web of Science, PubMed, Google Scholar), the CABI Agriculture and Bioscience (CABI: www.cabi.org/) and the Global Biodiversity Information Facility (GBIF; www.gbif.org). Records were filtered to remove erroneous and duplicate entries, such as those with implausible coordinates or identical latitude-longitude pairs, as well as those located in oceans or missing coordinate data. To reduce spatial clustering, one occurrence per grid cell was retained. Spatial thinning was applied using the *spThin* R package (Aiello-Lammens et al., 2015) with a minimum nearest-neighbour distance of 5 km, reducing spatial autocorrelation and potential inflation of model performance (Aiello-Lammens et al., 2015). Following filtering and thinning, 86 occurrence records (from an initial 124) were retained for model calibration (Figure 1; Aidoo et al., 2026).

Environmental data

Nineteen bioclimatic variables at 2.5 arc-min resolution were obtained from WorldClim v2.1 (Booth et al., 2014; Fick & Hijmans, 2017). Four variables (mean temperature of the wettest quarter, mean temperature of the driest quarter, precipitation of the warmest quarter, precipitation of the coldest quarter) were excluded because of known spatial artefacts (Booth, 2022; Escobar & Craft, 2016). The remaining variables were screened for multicollinearity using the *usdm* R package (Naimi & Araújo, 2016), applying variance inflation with correlation of $|r| > 0.7$, retaining six predictors: (i) annual mean temperature, (ii) mean diurnal range, (iii) isothermality, (iv) precipitation of the wettest month, (v) precipitation of the driest month and (vi) precipitation seasonality (Table S1). We also obtained future projections (2081–2100) from CMIP6 as the ensemble mean of six general circulation models (BCC-CSM2-MR, CNRM-CM6-1, EC-Earth3-Veg, IPSL-CM6A-LR, MIROC6, MRI-ESM2-0) with a high-emissions scenario, Shared Socioeconomic Pathway (SSP) 585, to represent a precautionary upper-bound trajectory for invasion risk.

Modelling and evaluation approach

We used the Maxent algorithm (Phillips et al., 2017), implemented in R (Banta, 2024), to model habitat suitability of *T. palmi*. Model tuning was performed using the *ENMeval* package (Muscarella et al., 2014) to optimize feature classes (linear [L], quadratic [Q], product [P], hinge [H]) and the regularization multiplier (RM). RM values ranging from 1 to 5 were combined with FCs "L", "LQ", "H", "LQH" and "LQHP", yielding 25 candidate models (Table S2). Of the 86 records, 77 were used for training and 9 for testing. A total of 10,000 background points were sampled within a 6-degree buffered minimum convex polygon around the occurrence records, following Kass et al. (2018). Model tuning and evaluation were conducted using 10-fold cross-validation with 10 replicates, which provides a robust assessment of model performance (Kass et al., 2021; Muscarella et al., 2014). Model selection was based on the corrected Akaike Information Criterion (AICc), and the optimal model was identified as FC = LQH and RM = 3 (Table S2).

Response curves were enabled to show how each environmental variable influences habitat suitability. Jackknife tests were used

14619563, 0, Downloaded from https://resjournals.onlinelibrary.wiley.com/doi/10.1111/afe.70056 by University of Ghana - Accra, Wiley Online Library on [17/06/2026]. See the Terms and Conditions (https://onlinelibrary.wiley.com/terms-and-conditions) on Wiley Online Library for rules of use; OA articles are governed by the applicable Creative Commons License

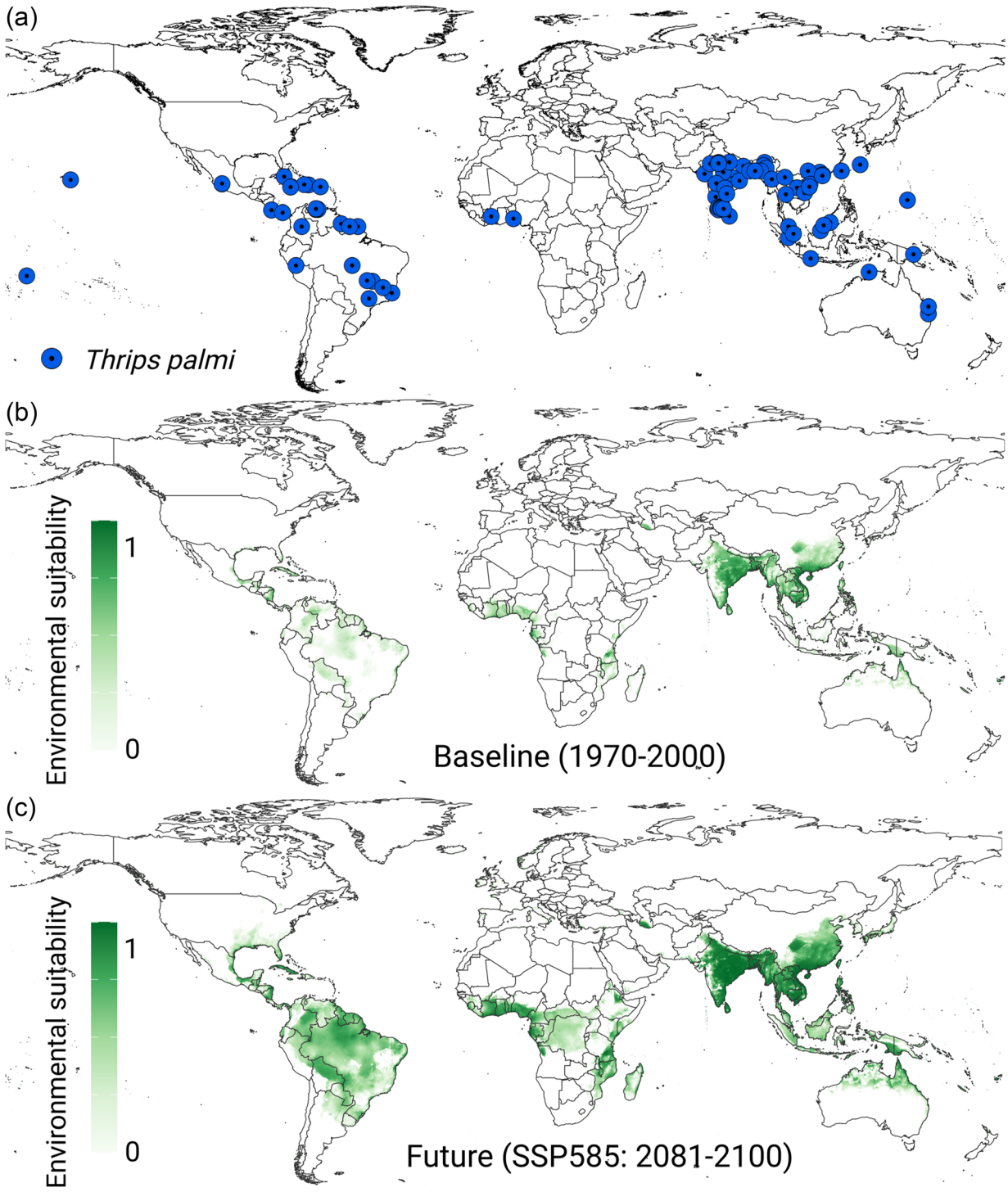

FIGURE 1 Global distribution and projected habitat suitability of *Thrips palmi*. (a) Occurrence records used for model calibration. (b) Baseline suitability (1970–2000). (c) Future suitability under SSP585 (2081–2100), based on the mean of six global circulation models. Suitability ranges from low (light green) to high (dark green).

to evaluate the importance of individual predictor variables and their contribution to model performance. The model output format was specified as *cloglog*, with both clamping and fade-by-clamping selected. Clamping and fade clamping were applied to limit extrapolation (Phillips et al., 2006). The continuous suitability outputs (0–1) were converted to binary habitat suitability maps using the maximum test sensitivity plus specificity (*maxSSS*) threshold, with values >0.518 classified as suitable (Liu et al., 2013). Changes in suitable area were quantified as the proportion of global land classified as suitable under current (baseline) and future (2081–2100) conditions, and the percentage change was calculated accordingly.

14619563, 0, Downloaded from https://resjournals.onlinelibrary.wiley.com/doi/10.1111/afe.70056 by University of Ghana - Accra, Wiley Online Library on [17/06/2026]. See the Terms and Conditions (https://onlinelibrary.wiley.com/terms-and-conditions) on Wiley Online Library for rules of use; OA articles are governed by the applicable Creative Commons License

Model performance was evaluated using the area under the curve (AUC), the true skill statistic (TSS) and the Continuous Boyce Index (CBI), where AUC >0.8 indicates strong discriminatory ability, TSS >0.5 indicates good predictive accuracy and CBI >0.5 reflects reliable and consistent model predictions (Allouche et al., 2006; Bradley, 1997; Liu et al., 2025). All analyses were conducted in R v4.4.1 (R Core Team, 2024).

RESULTS

Model performance and contribution of environmental variables

We found low difference between training and test AUC (AUCdiff = 0.017; Table S3), indicating minimal overfitting of the model (feature class = LQH, regularization multiplier = 3; Table S2). The Maxent model demonstrated strong predictive performance (AUC = 0.813, TSS = 0.53, CBI = 0.63) (Table S3). Among six retained predictors, precipitation of the driest month contributed most to model performance (37.7%), followed by precipitation of the wettest month (36.7%). The remaining variables contributed less: annual mean temperature (9.7%), mean diurnal range (8.8%), isothermality (6.1%) and precipitation seasonality (0.9%) (Table S1). Permutation importance values were consistent with these rankings, with precipitation of the wettest month (33.3%) and precipitation of the driest month (26.4%) showing the greatest influence, followed by isothermality (16.3%), mean diurnal range (10.8%), annual mean temperature (9.6%) and precipitation seasonality (3.6%) (Table S1). Jackknife analysis of test gain, training gain and AUC confirmed that precipitation of the warmest month and precipitation of the driest month had the highest individual predictive power, producing the greatest gain when used in isolation and the largest decrease in model performance when omitted (Figure S1a–c). Annual mean temperature and mean diurnal range contributed moderately, whereas isothermality and precipitation seasonality had minor effects (Figure S1).

Response curves indicated clear climatic responses of *T. palmi* (Figure S2a–f). Suitability increased with annual mean temperatures within 25–32°C, but declined outside this range (Figure S2a). Suitability decreased with increasing mean diurnal range, with the highest values at low variability <6°C (Figure S2b). Habitat suitability also showed a positive relationship with isothermality up to 40–50 (Figure S2c). Suitability increased with precipitation of the wettest month up to 300–400 mm before stabilizing (Figure S2d), whereas suitability declined as precipitation of the driest month exceeded 100 mm (Figure S2e). The relationship between suitability and precipitation seasonality was weakly negative at higher values (Figure S2f).

Global habitat suitability of *T. palmi*

Under baseline abiotic conditions (1970–2000), extensive areas of high habitat suitability were predicted across all global continents (Figure 1b). In Asia, suitable habitats were concentrated in Southeast Asia, including India, Thailand, Vietnam, Malaysia, the Philippines and southern China, with additional areas in Japan and South Korea. In Africa, high suitability was predicted in West Africa (e.g., Nigeria, Côte d'Ivoire, Ghana), East Africa (e.g., Mozambique, Tanzania) and parts of Central and Southern Africa. In the Americas, suitable areas occurred across Central and South America (e.g., Brazil, Colombia, Venezuela, Mexico), the Caribbean and the southern United States. In Oceania, suitable regions included northern and eastern Australia, Papua New Guinea and parts of New Zealand. In Europe, areas of high habitat suitability were limited to Mediterranean and Atlantic coastal regions, including Spain, Portugal and Turkey.

When models were projected to 2081–2100 (the 2090s) under SSP585, highly suitable areas expanded substantially, with broadly consistent patterns across all of the global circulation models (Figure 1c; Figure S3). Poleward expansion was most evident in North America, Europe and East Asia. Areas of high suitability remained largely stable across tropical regions, including South America, sub-Saharan Africa, and South and Southeast Asia, with additional gains in parts of Central America and northern Australia (Figure 2a,b). However, localized range contractions were predicted to occur in some regions (e.g., parts of the Caribbean), but these areas were limited relative to the overall expansion, and high-latitude and arid regions were unsuitable into the future. The total area of suitable habitat increased from 20.1 million km^2 (4.1% of global land area) under current conditions to 38.8 million km^2 (7.8%) in the 2090s, representing an absolute increase of 18.7 million km^2 and a 92.8% expansion relative to the historical baseline.

Suitable area for *T. palmi* increased across all continents in future conditions (Figure 3). The largest proportional increases were observed in South America (34.6%–73.5%), followed by Africa (10.1%–27.9%) and Oceania (16.2%–31.3%). Asia showed a moderate increase (27.5%–36.1%), while North America (4.55%–12.3%) and Europe (7.30%–9.70%) exhibited comparatively smaller increases (Figure 3).

DISCUSSION

Invasive species continue to impose substantial ecological and economic costs (Cuthbert et al., 2022; Early et al., 2016), and anticipating invasion risk is essential to optimize surveillance and prevent invasions. Our Maxent model found that precipitation-related variables were the main determinants of suitable thrips habitat, consistent with earlier studies linking rainfall to thrips dynamics (Cooper, 1991; Etienne et al., 1990; Ho & Chen, 1992). Our findings suggest that *T. palmi* is favoured by warm, humid conditions but may be limited under excessive rainfall (CABI, 2022; EPPO, 2017b). Temperature played a secondary but important role in structuring *T. palmi* distribution. Laboratory and field studies found that its development and survival could increase with temperature up to 35°C, beyond which physiological stress limits persistence (Cao et al., 2025; Yadav & Chang, 2014). This thermal sensitivity partly explains current latitudinal limits, with

14619563, 0, Downloaded from https://resjournals.onlinelibrary.wiley.com/doi/10.1111/afe.70056 by University of Ghana - Accra, Wiley Online Library on [17/06/2026]. See the Terms and Conditions (https://onlinelibrary.wiley.com/terms-and-conditions) on Wiley Online Library for rules of use; OA articles are governed by the applicable Creative Commons License

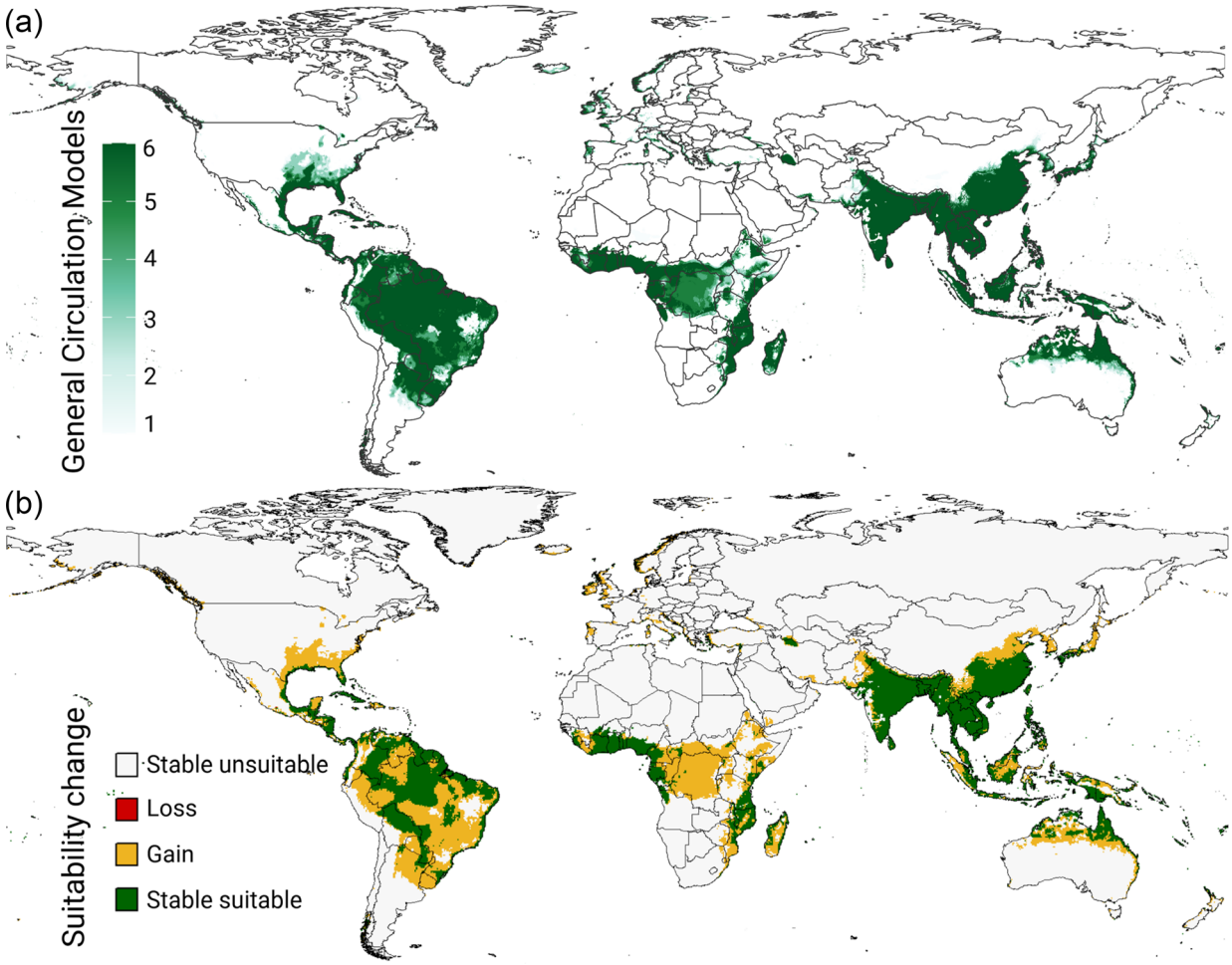

FIGURE 2 Ensemble agreement and projected suitability change for *Thrips palmi*. (a) Number of global circulation models ($n = 6$) predicting suitable habitat conditions. (b) Change in suitability from historical baseline (1970–2000) to 2081–2100 (2090s). Grey = stable unsuitable; red = loss; yellow = gain; green = stable suitable.

outdoor establishment restricted to tropical and subtropical regions (Sakimura et al., 1986). However, greenhouse cultivation can mitigate these constraints by providing buffered microclimates that enable persistence, as observed in northern China (Cao et al., 2019).

The predicted global distribution under current environmental conditions is consistent with known occurrence records and recent spread dynamics. Notably, the recent confirmation of *T. palmi* in Peru (EFSA et al., 2025) falls within areas identified as suitable in our baseline projections, providing empirical support for our habitat model predictions. Under future environmental conditions, substantial range expansion is projected, particularly into higher latitudes of North America, Europe and East Asia. This pattern is consistent with the historical spread of other invasive thrips, such as *Frankliniella occidentalis* (Kirk & Terry, 2003), which found that *T. palmi* may follow a comparable global expansion trajectory as environmental constraints relax. At regional scales, the implications are particularly pronounced. In Ghana, suitable areas are mainly concentrated in southern agricultural zones that underpin the horticultural export sector, where phytosanitary interceptions have already resulted in substantial economic losses (Saavedra Gonzalez et al., 2016). Projected northward expansion into currently less favourable regions suggests an increasing risk to inland production systems. Beyond direct feeding damage, the potential introduction of tospoviruses such as groundnut bud necrosis virus represents a major additional threat, particularly in West Africa where susceptible crops are widely cultivated.

Despite the general robustness of the modelling framework, several limitations should be acknowledged. Experimental evidence indicates that *T. palmi* populations exhibit variation in thermal tolerance linked to genomic structural variation (Ma et al., 2024), suggesting potential for rapid adaptation to novel environments. In addition, high genetic divergence among global populations points to a cryptic species complex, meaning that pooled occurrence data may obscure lineage-specific ecological niches (Rehsawla et al., 2025). Incorporating such genetic structure into future modelling efforts may improve predictive accuracy. Further, trade pathways, propagule pressure, host availability and natural enemy communities all influence establishment success (Bacon et al., 2012; EFSA et al., 2019; MacLeod et al., 2004; Prior et al., 2014; Vierbergen, 2001). Residual sampling bias in occurrence data may affect predictions, particularly in under-sampled tropical regions. Similarly, management strategies like biological control efficacy may vary across

14619563, 0, Downloaded from https://resjournals.onlinelibrary.wiley.com/doi/10.1111/afe.70056 by University of Ghana - Accra, Wiley Online Library on [17/06/2026]. See the Terms and Conditions (https://onlinelibrary.wiley.com/terms-and-conditions) on Wiley Online Library for rules of use; OA articles are governed by the applicable Creative Commons License

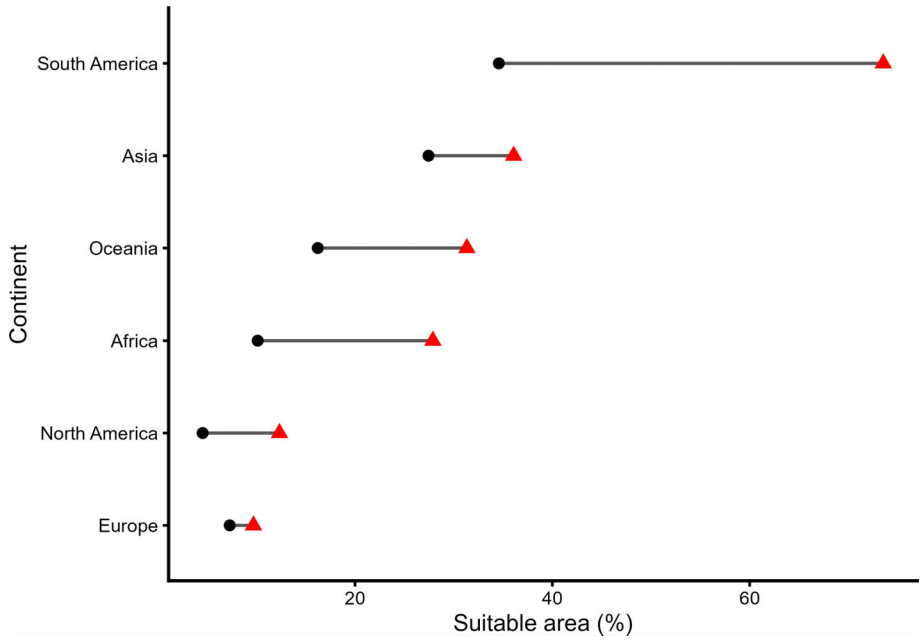

FIGURE 3 Continental comparison of *Thrips palmi* suitable area (%) between the historical baseline (1970–2000) and future (SSP585: 2081–2100) periods, based on the ensemble mean of six global circulation models. Black circles denote baseline suitability, red triangles denote future suitability and connecting lines indicate the magnitude of change.

regions (Seal, 2004). A further limitation is resistance to multiple insecticide classes which has been documented (Seal, 2004), and variation in resistance levels among populations indicates rapid, localized evolution under selection pressure (Cao et al., 2025). The potential spread of resistant populations via trade pathways highlights the need to integrate resistance monitoring programs into invasion management. Greenhouse cultivation can act as anthropogenic refugia, allowing *T. palmi* to persist beyond predicted environmental limits and potentially facilitating establishment in marginal regions (Gao et al., 2021). Additionally, the baseline period spans 1970–2000; therefore, some temporal mismatch between occurrence records and climate data may exist and should be considered when interpreting the results.

Nevertheless, our predictive maps provide a spatially explicit framework for prioritizing surveillance and phytosanitary intervention. Regions with high current and projected suitability, particularly in West Africa and parts of the Americas and Asia, should be prioritized for early detection and monitoring. Strengthening border inspections, especially for high-risk commodities such as live plants and fresh produce, will be essential. In Europe, even modest increases in suitability within intensive horticultural zones warrant targeted surveillance, particularly in protected cultivation systems. More broadly, coordinated international action under plant health frameworks, including the IPPC and EPPO, will be necessary to mitigate the continued spread of this economically important pest.

CONCLUSION

This study applied Maxent modelling to predict the potential distribution of *T. palmi* under current and future environmental scenarios. Precipitation of the driest month and precipitation of the wettest month were the most influential factors shaping habitat suitability, alongside temperature stability patterns. Projections suggest northward expansion of suitable areas by the 2090s, raising concerns for vegetable production in regions currently less affected. These findings highlight the need for proactive surveillance, early warning systems and adaptive management strategies to prevent establishment and limit impacts. By identifying high-risk areas, the findings provide a practical tool to support policymakers, plant protection agencies and stakeholders in developing targeted biosecurity and integrated pest management measures that safeguard crop productivity and farmer livelihoods in vulnerable regions.

AUTHOR CONTRIBUTIONS

Owusu Fordjour Aidoo: Conceptualization; formal analysis; writing – original draft. **Rosina Kyerematen:** Data curation; investigation; writing – review and editing. **Emmanuel Twum:** Data curation; investigation; methodology. **Frederick Leo Sossah:** Investigation; resources; writing – review and editing. **Gengping Zhu:** Investigation; methodology; validation. **David W. Crowder:** Investigation; project administration; resources; supervision; writing – review and editing.

ACKNOWLEDGEMENTS

We thank the Department of Animal Biology and Conservation Science, the Crowder laboratory and N. Owl for their support.

FUNDING INFORMATION

The authors declare that no external funding was received for this research.

14619563, 0, Downloaded from https://resjournals.onlinelibrary.wiley.com/doi/10.1111/afe.70056 by University of Ghana - Accra, Wiley Online Library on [17/06/2026]. See the Terms and Conditions (https://onlinelibrary.wiley.com/terms-and-conditions) on Wiley Online Library for rules of use; OA articles are governed by the applicable Creative Commons License

CONFLICT OF INTEREST STATEMENT

The authors declare no conflicts of interest.

DATA AVAILABILITY STATEMENT

The dataset supporting the findings of this study is available in the figshare repository: https://doi.org/10.6084/m9.figshare.32027067.

ORCID

Owusu Fordjour Aidoo https://orcid.org/0000-0003-3332-0943

REFERENCES

Aidoo, O.F., Amaro, G.C., Souza, P.G.C., Picanço, M.C., Awuah-Mensah, K.A. & Silva, R.S.D. (2025) Climate change impacts on worldwide ecological niche and invasive potential of *Sternochetus mangiferae*. *Pest Management Science*, 81, 667–677. Available from: https://doi.org/10.1002/ps.8465

Aidoo, O.F., Kyerematen, R., Twum, E., Sossah, F.L., Zhu, G. & Crowder, D.W. (2026) Global habitat suitability and invasion risk of melon thrips; figshare; version 1 [dataset]. Available from: https://doi.org/10.6084/m9.figshare.32027067

Aiello-Lammens, M.E., Boria, R.A., Radosavljevic, A., Vilela, B. & Anderson, R.P. (2015) spThin: an R package for spatial thinning of species occurrence records for use in ecological niche models. *Ecography*, 38(5), 541–545. Available from: https://doi.org/10.1111/ecog.01132

Allouche, O., Tsoar, A. & Kadmon, R. (2006) Assessing the accuracy of species distribution models: prevalence, kappa and the true skill statistic (TSS). *Journal of Applied Ecology*, 43, 1223–1232. Available from: https://doi.org/10.1111/j.1365-2664.2006.01214.x

Bacon, S.J., Bacher, S. & Aebi, A. (2012) Gaps in border controls are related to quarantine alien insect invasions in Europe. *PLoS One*, 7(10), e47689. Available from: https://doi.org/10.1371/journal.pone.0047689

Banta, J.A. (2024) How to run Maxent using R. Available from: https://www.patreon.com/collection/625696 [Accessed 20th June 2025].

Bates, O.K. & Bertelsmeier, C. (2021) Climatic niche shifts in introduced species. *Current Biology*, 31(19), R1252–R1266. Available from: https://doi.org/10.1016/j.cub.2021.08.035

Beaury, E.M., Fusco, E.J., Jackson, M.R., Laginhas, B.B., Morelli, T.L., Allen, J.M. et al. (2020) Incorporating climate change into invasive species management: insights from managers. *Biological Invasions*, 22, 233–252. Available from: https://doi.org/10.1007/s10530-019-02087-6

Booth, T.H. (2022) Checking bioclimatic variables that combine temperature and precipitation data before their use in species distribution models. *Austral Ecology*, 47, 1506–1514. Available from: https://doi.org/10.1111/aec.13234

Booth, T.H., Nix, H.A., Busby, J.R. & Hutchinson, M.F. (2014) BIOCLIM: the first species distribution modelling package, its early applications and relevance to most current MAXENT studies. *Diversity and Distributions*, 20, 1–9. Available from: https://doi.org/10.1111/ddi.12144

Bradley, A.P. (1997) The use of the area under the ROC curve in the evaluation of machine learning algorithms. *Pattern Recognition*, 30, 1145–1159. Available from: https://doi.org/10.1016/S0031-3203(96)00142-2

Bradley, B.A., Beaury, E.M., Gallardo, B., Ibáñez, I., Jarnevich, C., Morelli, T.L. et al. (2024) Observed and potential range shifts of native and nonnative species with climate change. *Annual Review of Ecology, Evolution, and Systematics*, 55(1), 23–40. Available from: https://doi.org/10.1146/annurev-ecolsys-102722-013135

Bradshaw, C.J., Leroy, B., Bellard, C., Roiz, D., Albert, C., Fournier, A. et al. (2016) Massive yet grossly underestimated global costs of invasive insects. *Nature Communications*, 7(1), 12986. Available from: https://doi.org/10.1038/ncomms12986

CABI. (2022) *Thrips palmi* (melon thrips) [Internet]. Available from: https://doi.org/10.1079/cabicompendium.53745 [Accessed 19th March 2026].

Cannon, R.J.C., Matthews, L. & Collins, D.W. (2007) A review of the pest status and control options for *Thrips palmi*. *Crop Protection*, 26, 1089–1098. Available from: https://doi.org/10.1016/j.cropro.2006.10.023

Cao, H.Q., Chen, J.C., Tang, M.Q., Chen, M., Hoffmann, A.A. & Wei, S.J. (2025) Plasticity of cold and heat stress tolerance induced by hardening and acclimation in the melon thrips. *Journal of Insect Physiology*, 153, 104619. Available from: https://doi.org/10.1016/j.jinsphys.2024.104619

Cao, L.J., Gao, Y.F., Gong, Y.J., Chen, J.C., Chen, M., Hoffmann, A. et al. (2019) Population analysis reveals genetic structure of an invasive agricultural thrips pest related to invasion of greenhouses and suitable climatic space. *Evolutionary Applications*, 12(10), 1868–1880. Available from: https://doi.org/10.1111/eva.12847

Cooper, B. (1991) Infestation of the southern yellow thrips *Thrips palmi* in vegetables. *Journal of the Agricultural Society of Trinidad and Tobago*, 88, 37–38.

Cuthbert, R.N., Diagne, C., Haubrock, P.J., Turbelin, A.J. & Courchamp, F. (2022) Are the "100 of the world's worst" invasive species also the costliest? *Biological Invasions*, 24, 1895–1904. Available from: https://doi.org/10.1007/s10530-021-02568-7

Early, R., Bradley, B.A., Dukes, J.S., Lawler, J.J., Olden, J.D., Blumenthal, D.M. et al. (2016) Global threats from invasive alien species in the twenty-first century and national response capacities. *Nature Communications*, 7, 12485. Available from: https://doi.org/10.1038/ncomms12485

EFSA (European Food Safety Authority), Nougadère, A., Makowski, D., Rzepecka, D., Turillazzi, F., Paoli, F. et al. (2025) *Thrips palmi – Pest report to support the ranking of EU candidate priority pests*. *EFSA Supporting Publication*, 2025: EN-9268, 46 pp. Available from: https://doi.org/10.2903/sp.efsa.2025.EN-9268

EFSA Panel on Plant Health (EFSA PLH Panel), Bragard, C., Dehnen-Schmutz, K., Di Serio, F., Gonthier, P., Jacques, M.A. et al. (2019) Pest categorisation of *Thrips palmi*. *EFSA Journal*, 17, e05620. Available from: https://doi.org/10.2903/j.efsa.2019.5620

Escobar, L.E. & Craft, M.E. (2016) Advances and limitations of disease biogeography using ecological niche modeling. *Frontiers in Microbiology*, 7, 1174. Available from: https://doi.org/10.3389/fmicb.2016.01174

Etienne, J., Guyot, J. & Wptermeulen, X. (1990) Effect of insecticides, predation, and precipitation on populations of *Thrips palmi* on aubergine (eggplant) in Guadeloupe. *Florida Entomologist*, 73, 339.

European and Mediterranean Plant Protection Organization (EPPO). (2017a) *EPPO A1 list of pests recommended for regulation as quarantine pests*. Paris: EPPO. Available from: https://www.eppo.int/ACTIVITIES/plant_quarantine/A1_list

European and Mediterranean Plant Protection Organization (EPPO). (2017b) *Thrips palmi*. EPPO Global Database. Available from: https://gd.eppo.int/taxon/THRIPL

Fick, S.E. & Hijmans, R.J. (2017) WorldClim 2: new 1km spatial resolution climate surfaces for global land areas. *International Journal of Climatology*, 37(12), 4302–4315.

Gao, Y.F., Gong, Y.J., Cao, L.J., Chen, J.C., Gao, Y.L., Mirab-Balou, M. et al. (2021) Geographical and interspecific variation in susceptibility of three common thrips species to the insecticide spinetoram. *Journal of Pest Science*, 94, 93–99. Available from: https://doi.org/10.1007/s10340-019-01128-2

Ghosh, S.K. (2020) Thrips pest (*Thrips palmi*) infestation on eggplant/brinjal (*Solanum melongena* Linn.) and their sustainable management. In: *Physical, chemistry and biology sciences: emerging trends and milestones*. Bengaluru, Karnataka, India: PEARL – A Foundation for Educational Excellence. pp. 21–36.

14619563, 0, Downloaded from https://resjournals.onlinelibrary.wiley.com/doi/10.1111/afe.70056 by University of Ghana - Accra, Wiley Online Library on [17/06/2026]. See the Terms and Conditions (https://onlinelibrary.wiley.com/terms-and-conditions) on Wiley Online Library for rules of use; OA articles are governed by the applicable Creative Commons License

Ho, C.C. & Chen, W.H. (1992) Species survey of spider mites and seasonal occurrence of *Thrips palmi*, *Chlorita biguttula biguttula*, and *Tetranychus cinnabarinus* on eggplant. *Chinese Journal of Entomology*, 12, 259–268.

Hong, J., Lee, G.S., Park, J.J., Mo, H.H. & Cho, K. (2019) Risk map for the range expansion of *Thrips palmi* in Korea under climate change: combining species distribution models with land-use change. *Journal of Asia-Pacific Entomology*, 22(3), 666–674. Available from: https://doi.org/10.1016/j.aspen.2019.04.013

Kass, J.M., Muscarella, R., Galante, P.J., Bohl, C.L., Pinilla-Buitrago, G.E., Boria, R.A. et al. (2021) ENMeval 2.0: redesigned for customizable and reproducible modeling of species' niches and distributions. *Methods in Ecology and Evolution*, 12(9), 1602–1608. Available from: https://doi.org/10.1111/2041-210X.13628

Kass, J.M., Vilela, B., Aiello-Lammens, M.E., Muscarella, R., Merow, C. & Anderson, R.P. (2018) Wallace: a flexible platform for reproducible modeling of species niches and distributions built for community expansion. *Methods in Ecology and Evolution*, 9(4), 1151–1156.

Khwarahm, N.R. (2025) MaxEnt-based distribution modeling of the invasive species *Phragmites australis* under climate change conditions in Iraq. *Plants*, 14, 768. Available from: https://doi.org/10.3390/plants14050768

Kirk, W.D. & Terry, L.I. (2003) The spread of the western flower thrips *Frankliniella occidentalis* (Pergande). *Agricultural and Forest Entomology*, 5(4), 301–310. Available from: https://doi.org/10.1046/j.1461-9563.2003.00192.x

Lissovsky, A.A. & Dudov, S.V. (2021) Species-distribution modeling: advantages and limitations of its application. 2. MaxEnt. *Biology Bulletin Reviews*, 11, 265–275. Available from: https://doi.org/10.1134/S2079086421030087

Liu, C., Newell, G., White, M. & Machunter, J. (2025) Improving the estimation of the Boyce index using statistical smoothing methods for evaluating species distribution models with presence-only data. *Ecography*, 2025(1), e07218. Available from: https://doi.org/10.1111/ecog.07218

Liu, C., White, M., & Newell, G. (2013) Selecting thresholds for the prediction of species occurrence with presence-only data. *Journal of biogeography*, 40(4), 778–789.

Liu, C., Wolter, C., Xian, W. & Jeschke, J.M. (2020) Most invasive species largely conserve their climatic niche. *Proceedings of the National Academy of Sciences*, 117(38), 23643–23651. Available from: https://doi.org/10.1073/pnas.200428911

Ma, L.J., Cao, L.J., Chen, J.C., Tang, M.Q., Song, W., Yang, F.Y. et al. (2024) Rapid and repeated climate adaptation involving chromosome inversions following invasion of an insect. *Molecular Biology and Evolution*, 41(3), msae044. Available from: https://doi.org/10.1093/molbev/msae044

MacLeod, A., Head, J. & Gaunt, A. (2004) An assessment of the potential economic impact of *Thrips palmi* on horticulture in England and the significance of a successful eradication campaign. *Crop Protection*, 23(7), 601–610. Available from: https://doi.org/10.1016/j.cropro.2003.11.010

Mandal, B., Rao, G.P., Baranwal, V.K. & Jain, R.K. (2017) *A century of plant virology in India*. Berlin/Heidelberg: Springer. Available from: https://doi.org/10.1007/978-981-10-5672-7

Muscarella, R., Galante, P.J., Soley-Guardia, M., Boria, R.A., Kass, J.M., Uriarte, M. et al. (2014) ENMeval: an R package for conducting spatially independent evaluations and estimating optimal model complexity for Maxent ecological niche models. *Methods in Ecology and Evolution*, 5(11), 1198–1205. Available from: https://doi.org/10.1111/2041-210X.12261

Naimi, B. & Araújo, M.B. (2016) sdm: a reproducible and extensible R platform for species distribution modelling. *Ecography*, 39(4), 368–375. Available from: https://doi.org/10.1111/ecog.01881

Park, J.J., Mo, H.H., Lee, G.S., Lee, S.E., Lee, J.H. & Cho, K. (2014) Predicting the potential geographic distribution of *Thrips palmi* in Korea, using the CLIMEX model. *Entomological Research*, 44(2), 47–57. Available from: https://doi.org/10.1111/1748-5967.12049

Phillips, S.J., Anderson, R.P., Dudík, M., Schapire, R.E. & Blair, M.E. (2017) Opening the black box: an open-source release of MaxEnt. *Ecography*, 40, 887–893. Available from: https://doi.org/10.1111/ecog.03049

Phillips, S.J., Anderson, R.P. & Schapire, R.E. (2006) Maximum entropy modeling of species geographic distributions. *Ecological Modelling*, 190(3–4), 231–259. Available from: https://doi.org/10.1016/j.ecolmodel.2005.03.026

Prior, K., Hellmann, J., Keller, R.P., Cadotte, M.W. & Sandiford, G. (2014) Does enemy release contribute to the success of invasive species? A review of the enemy release hypothesis. In: *Invasive species in a globalized world: ecological, social and legal perspectives on policy*. Chicago, Illinois, USA: University of Chicago Press. p. 252.

R Core Team. (2024) *R: a language and environment for statistical computing*. Vienna, Austria: R Foundation for Statistical Computing. Available from: https://www.R-project.org/ [Accessed 4th June 2025].

Rehsawla, R., Bhandari, S., Dey, S.S., Das, A., Sevugapperumal, N., Renukadevi, P. et al. (2025) Diversity in *Thrips palmi*: exploration of genetic and ecological heterogeneity. *Gene*, 943, 149252. Available from: https://doi.org/10.1016/j.gene.2025.149252

Renault, D., Angulo, E., Cuthbert, R.N., Haubrock, P.J., Capinha, C., Bang, A. et al. (2022) The magnitude, diversity and distribution of the economic costs of invasive terrestrial invertebrates worldwide. *Science of the Total Environment*, 835, 155391. Available from: https://doi.org/10.1016/j.scitotenv.2022.155391

Rotenberg, D., Jacobson, A.L., Schneweis, D.J. & Whitfield, A.E. (2015) Thrips transmission of tospoviruses. *Current Opinion in Virology*, 15, 80–89. Available from: https://doi.org/10.1016/j.coviro.2015.08.003

Roy, H.E., Pauchard, A., Stoett, P., Renard Truong, T., Bacher, S., Galil, B.S. et al. (2023) The thematic assessment report on invasive alien species and their control: summary for policymakers. IPBES Report, UN Environment Programme.

Saavedra Gonzalez, Y.R., Dijkxhoorn, Y., Koomen, I., van der Maden, E.C.L. J., Herms, S., Joosten, F. et al. (2016) *Vegetable business opportunities in Ghana: 2016 (GhanaVeg sector reports)*. Wageningen: Wageningen UR. Available from: https://edepot.wur.nl/406359

Sakimura, K., Nakahara, L.M. & Denmark, H.A. (1986) A thrips, *Thrips palmi* Karny (Thysanoptera: Thripidae). In: *Entomology circular*, Vol. 280. Gainesville, Florida, USA: Division of Plant Industry, Florida Department of Agriculture and Consumer Services, pp. 1–4.

Seal, D.R. (2004) Management of melon thrips, *Thrips palmi* Karny (Thysanoptera: Thripidae): an integrated approach using chemical, cultural, and biological agents. *Proceedings of the Florida State Horticultural society*, 117, 63–68.

Seebens, H., Blackburn, T.M., Dyer, E.E., Genovesi, P., Hulme, P.E., Jeschke, J.M. et al. (2017) No saturation in the accumulation of alien species worldwide. *Nature Communications*, 8(1), 14435. Available from: https://doi.org/10.1038/ncomms14435

Shabani, F., Ahmadi, M., Kumar, L., Solhjouy-Fard, S., Tehrany, M.S., Kalantar, B. et al. (2020) Invasive weed species' threats to global biodiversity: future scenarios of changes in the number of invasive species in a changing climate. *Ecological Indicators*, 116, 106436. Available from: https://doi.org/10.1016/j.ecolind.2020.106436

Shen, X.J., Chen, J.C., Cao, L.J., Ma, Z.Z., Sun, L.N., Gao, Y.F. et al. (2023) Interspecific and intraspecific variation in susceptibility of two co-occurring pest thrips, *Frankliniella occidentalis* and *Thrips palmi*, to nine insecticides. *Pest Management Science*, 79, 3218–3226. Available from: https://doi.org/10.1002/ps.7502

Shi, P., Guo, S.K., Gao, Y.F., Cao, L.J., Gong, Y.J., Chen, J.C. et al. (2020) Variable resistance to spinetoram in populations of *Thrips palmi* across a small area unconnected to genetic similarity. *Evolutionary Applications*, 13, 2234–2245. Available from: https://doi.org/10.1111/eva.12996

14619563, 0, Downloaded from https://resjournals.onlinelibrary.wiley.com/doi/10.1111/afe.70056 by University of Ghana - Accra, Wiley Online Library on [17/06/2026]. See the Terms and Conditions (https://onlinelibrary.wiley.com/terms-and-conditions) on Wiley Online Library for rules of use; OA articles are governed by the applicable Creative Commons License

Vierbergen, G. (2001) *Thrips palmi*: pathways and possibilities for spread. *EPPO Bulletin*, 31(2), 169–171. Available from: https://doi.org/10.1111/j.1365-2338.2001.tb00986.x

Waheed, M., Arshad, F., Majeed, M., Haq, S.M., Aziz, R., Bussmann, R.W. et al. (2025) Potential distribution of a noxious weed (*Solanum viarum* Dunal), current status and future invasion risk based on MaxEnt modeling. *Geology, Ecology, and Landscapes*, 9, 183–198. Available from: https://doi.org/10.1080/24749508.2023.2179752

Yadav, R. & Chang, N.T. (2014) Effects of temperature on the development and population growth of the melon thrips, *Thrips palmi*, on eggplant, *Solanum melongena*. *Journal of Insect Science*, 14, 78. Available from: https://doi.org/10.1093/jis/14.1.78

SUPPORTING INFORMATION

Additional supporting information can be found online in the Supporting Information section at the end of this article.

Table S1. Percent contribution and permutation importance of the 19 bioclimatic variables considered in the MaxEnt modelling. Boldened (variables retained in the final model after spatial artefacts and discontinuities, as well as collinearity analysis are shown in bold).

Table S2. Evaluation of MaxEnt model parameter combinations using different feature classes (FC) and regularization multipliers (RM) of *Thrips palmi*.

Table S3. Performance metrics of the *Thrips palmi* distribution model across 10 cross-validation replicates. AUC (Area Under the Curve), TSS (True Skill Statistic) and CBI (Continuous Boyce Index) are presented. AUC Diff represents the difference between training and testing AUC values and indicates model overfitting.

Figure S1. Jackknife analysis of variable importance based on (a) test gain, (b) regularized training gain and (c) AUC for *Thrips palmi*. Bars represent model performance when each variable is used in isolation (blue), omitted (cyan) and included with all variables (red).

Figure S2. Response curves showing the relationship between selected climatic variables and the predicted suitability of *Thrips palmi* based on the MaxEnt model. Panels represent the effects of (a) annual mean temperature (bio1), (b) mean diurnal temperature range (bio2), (c) isothermality (bio3), (d) precipitation of the wettest month (bio13), (e) precipitation of the driest month (bio14) and (f) precipitation seasonality (bio15). The red line represents the mean predicted suitability across model replicates, while the blue shaded area indicates ±1 standard deviation. Suitability is expressed as cloglog output, which approximates the probability of species presence.

Figure S3. Projected global environmental suitability of *Thrips palmi* under future climate conditions based on six General Circulation Models (GCMs): (a) BCC-CSM2-MR, (b) CNRM-CM6-1, (c) EC-Earth3-Veg, (d) IPSL-CM6A-LR, (e) MIROC6 and (f) MRI-ESM2-0. Suitability values range from 0 (low suitability) to 1 (high suitability), with darker green indicating higher environmental suitability.

Figure S4. Global distribution of model uncertainty (standard deviation) for *Thrips palmi* under future climate scenarios. Higher values indicate greater variability among model predictions and lower agreement, with uncertainty concentrated in tropical and subtropical regions.

How to cite this article: Aidoo, O.F., Kyerematen, R., Twum, E., Sossah, F.L., Zhu, G. & Crowder, D.W. (2026) Global habitat suitability and invasion risk of melon thrips. *Agricultural and Forest Entomology*, 1–9. Available from: https://doi.org/10.1111/afe.70056

14619563, 0, Downloaded from https://resjournals.onlinelibrary.wiley.com/doi/10.1111/afe.70056 by University of Ghana - Accra, Wiley Online Library on [17/06/2026]. See the Terms and Conditions (https://onlinelibrary.wiley.com/terms-and-conditions) on Wiley Online Library for rules of use; OA articles are governed by the applicable Creative Commons License